

MALDIVES LAND AND SURVEY AUTHORITY

MINISTRY OF HOUSING AND INFRASTRUCTURE

Office (PABX): +(960) 3004300, Fax: +(960) 3004254

Email: survey@housing.gov.mv

Web: www.surveyofmaldives.gov.mv,

Ameenee Magu, Maafannu, Male', 20392, Maldives.



CONTROL POINT DETAILS	Station Number PSM 0054
Coordinate Information	
Geodetic	Grid
WGS 84	UTM Zone 43
Lat: 006° 42' 55.89"	E: 273191.7097
Long: 072° 56' 53.42"	N: 742776.3987
Ellp Height:	Orth Height: 0.920
Island Name : H.DH.Nellaidhoo	Date: 05-May-2014

Monument description & method of survey:

- Concrete casted in situ to a 1ft pvc pipe length 1m buried with 12" below ground, 1.5m s/s rod driven to ground as the centre mark.
- Monument labelled with s/s plate stating the point ID.
- Below 300mm
- GNSS Static Survey post Processing.

General site condition & access:

- Near Health Center Junction on Raivehi Magu (Eastern Side)
- Easy to access

Owner: H.Dh. Nellaidhoo Council



DOWN TOWARD PSM



NORTH VIEW



EAST VIEW



FROM PSM UPTOWARD SKY



SOUTH VIEW



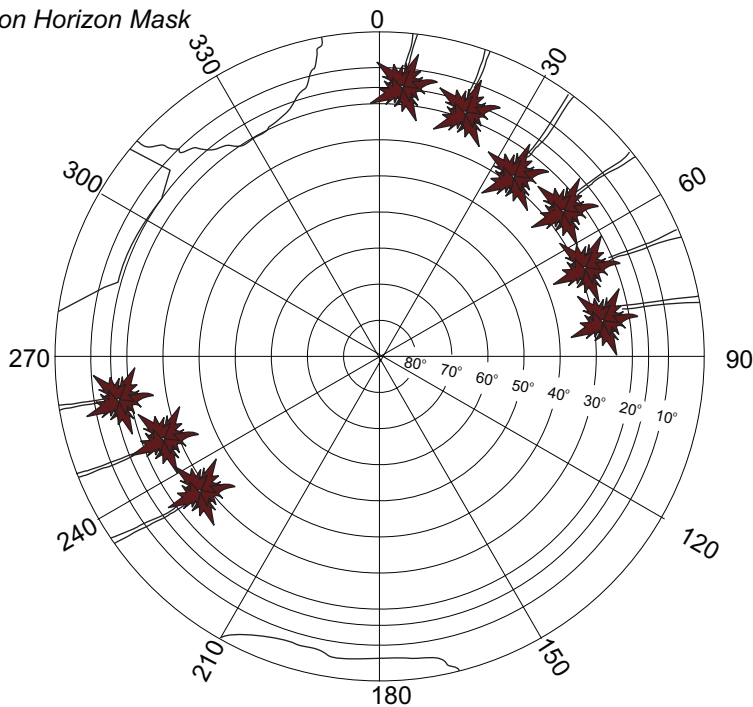
WEST VIEW

SITE INFORMATION

Station Number

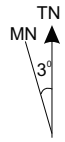
P S M 0 0 5 4

Station Horizon Mask

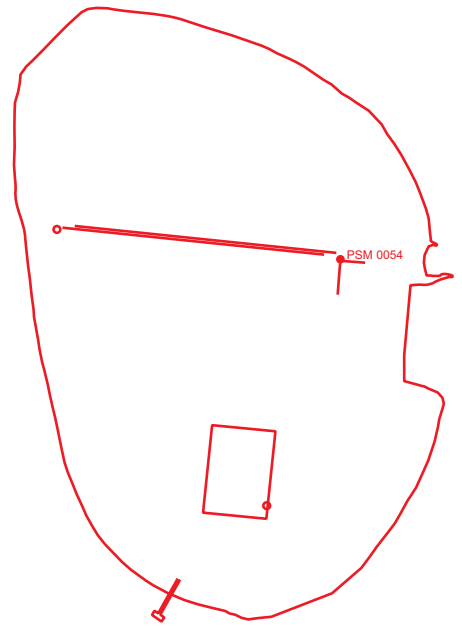


Height above Marker that horizon was mapped from 1.500 m

Magnetic Declination Declination applied to this figure?
 Yes No



Locality



House

Open Area (Palm Trees)

Rahvehi Magu

To Beach

PSM 0054

7.16m

6.05m

5.96m

2.98m

Gate

House

Health Centre

Sketched by: Neesham

Scale: Not to scale

Date: 05/May/2014

MALDIVES LAND AND SURVEY AUTHORITY

MINISTRY OF HOUSING AND INFRASTRUCTURE

Office (PABX): +(960) 3004300, Fax: +(960) 3004254

Email: survey@housing.gov.mv

Web: www.surveyofmaldives.gov.mv,

Ameenee Magu, Maafannu, Male', 20392, Maldives.



CONTROL POINT DETAILS	Station Number PSM 0055
Coordinate Information	
Geodetic	Grid
WGS 84	UTM Zone 43
Lat: 006° 42' 57.05	E: 272838.1797
Long: 072° 56' 41.91"	N: 742813.6236
Ellp Height:	Orth Height: 1.610
Island Name : H.DH.Nellaidhoo	Date: 05-May-2014

Monument description & method of survey:

- Concrete casted in situ to a 1ft pvc pipe length 1m buried with 6.5" below ground, 1.5m s/s rod driven to ground as the centre mark.
- Monument labelled with s/s plate stating the point ID.
- Below 166mm
- GNSS Static Survey post Processing.

General site condition & access:

- Easy to access
- Western side of Rahvehi Magu near historic Rahvehi Asaru

Owner: H.Dh. Nellaidhoo Council

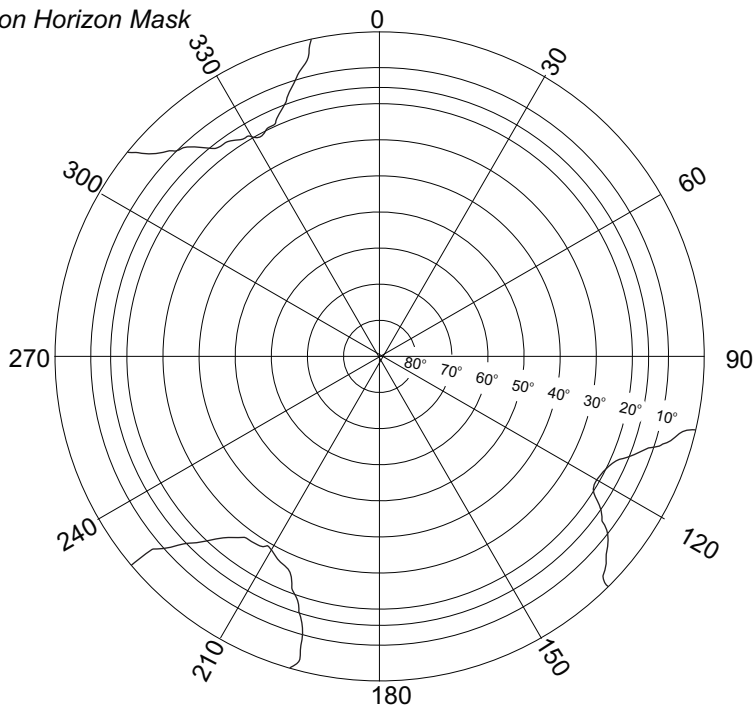


SITE INFORMATION

Station Number

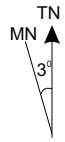
P S M 0 0 5 5

Station Horizon Mask

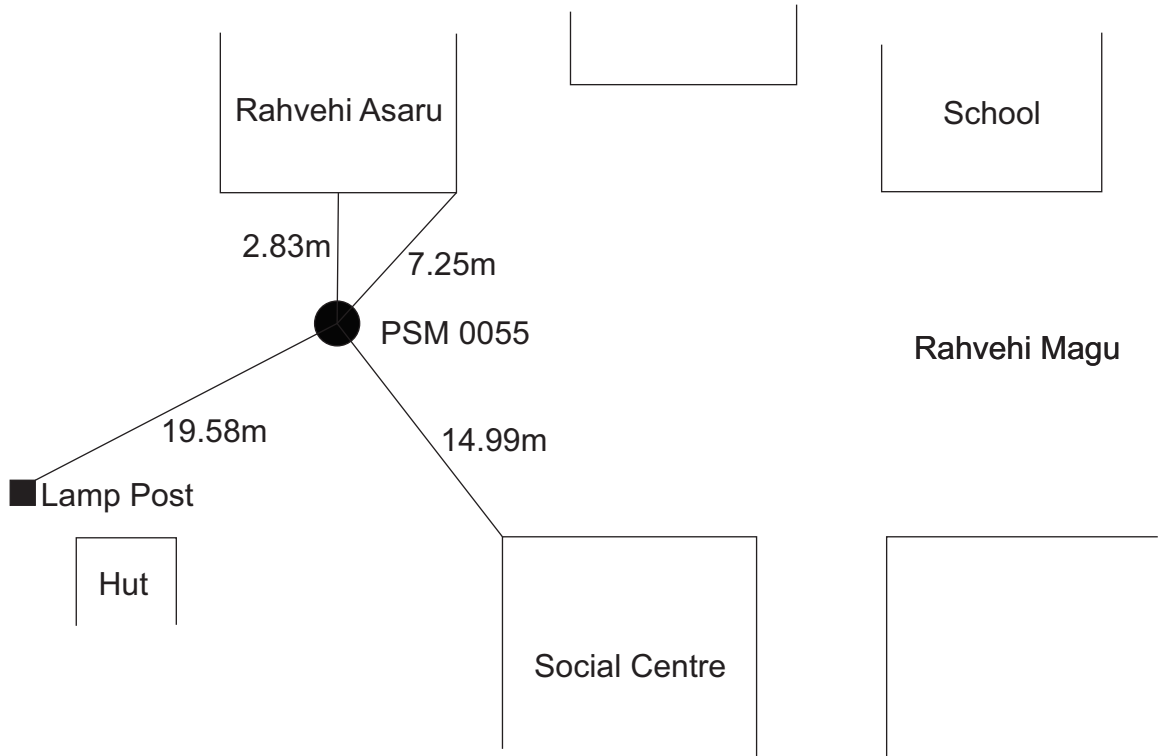
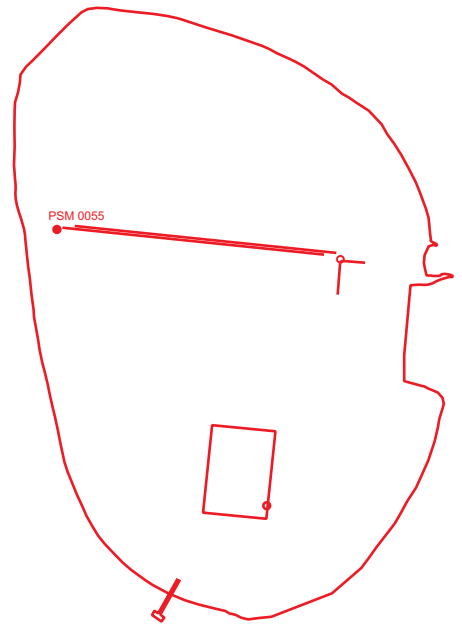


Height above Marker that horizon was mapped from 1.500 m

Magnetic Declination Declination applied to this figure?
 Yes No



Locality



Sketched by: Neesham

Scale: Not to scale

Date: 05/May/2014

MALDIVES LAND AND SURVEY AUTHORITY

MINISTRY OF HOUSING AND INFRASTRUCTURE

Office (PABX): +(960) 3004300, Fax: +(960) 3004254

Email: survey@housing.gov.mv

Web: www.surveyofmaldives.gov.mv,

Ameenee Magu, Maafannu, Male', 20392, Maldives.



CONTROL POINT DETAILS	Station Number PSM 0056
Coordinate Information	
Geodetic	Grid
WGS 84	UTM Zone 43
Lat: 006° 42' 45.88"	E: 273099.7665
Long: 072° 56' 50.47"	N: 742469.0963
Ellp Height:	Orth Height: 0.920
Island Name : H.DH.Nellaidhoo	Date: 05-May-2014

Monument description & method of survey:

- Concrete casted in situ to a 1ft pvc pipe length 1m buried with 8" below ground, 1.5m s/s rod driven to ground as the centre mark. Monument labelled with s/s plate stating the point ID.
- Below 200mm
- GNSS Static Survey post Processing.

General site condition & access:

- Easy to access
- Inside Football ground near SouthEast corner

Owner: M. Muli Council

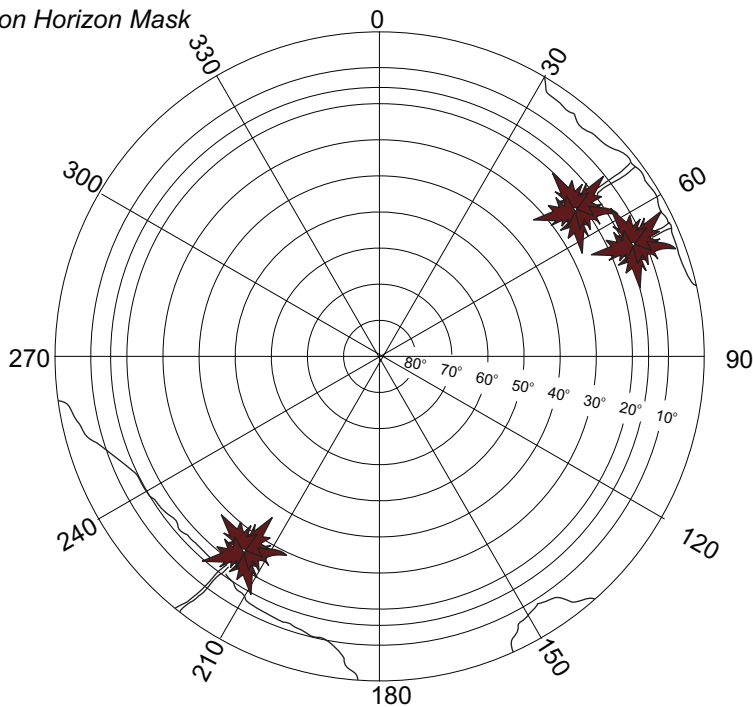


SITE INFORMATION

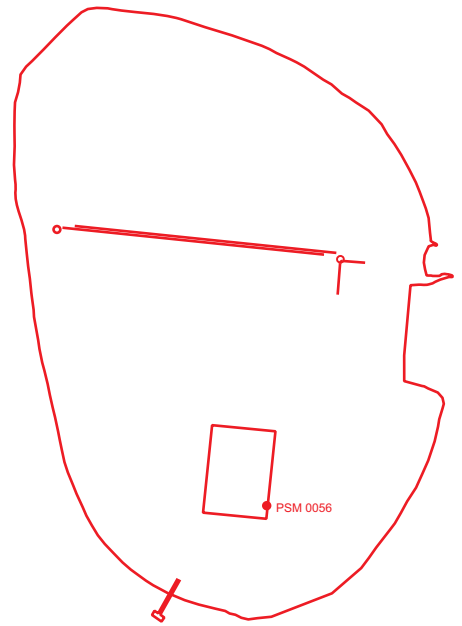
Station Number

P	S	M	0	0	5	6
---	---	---	---	---	---	---

Station Horizon Mask

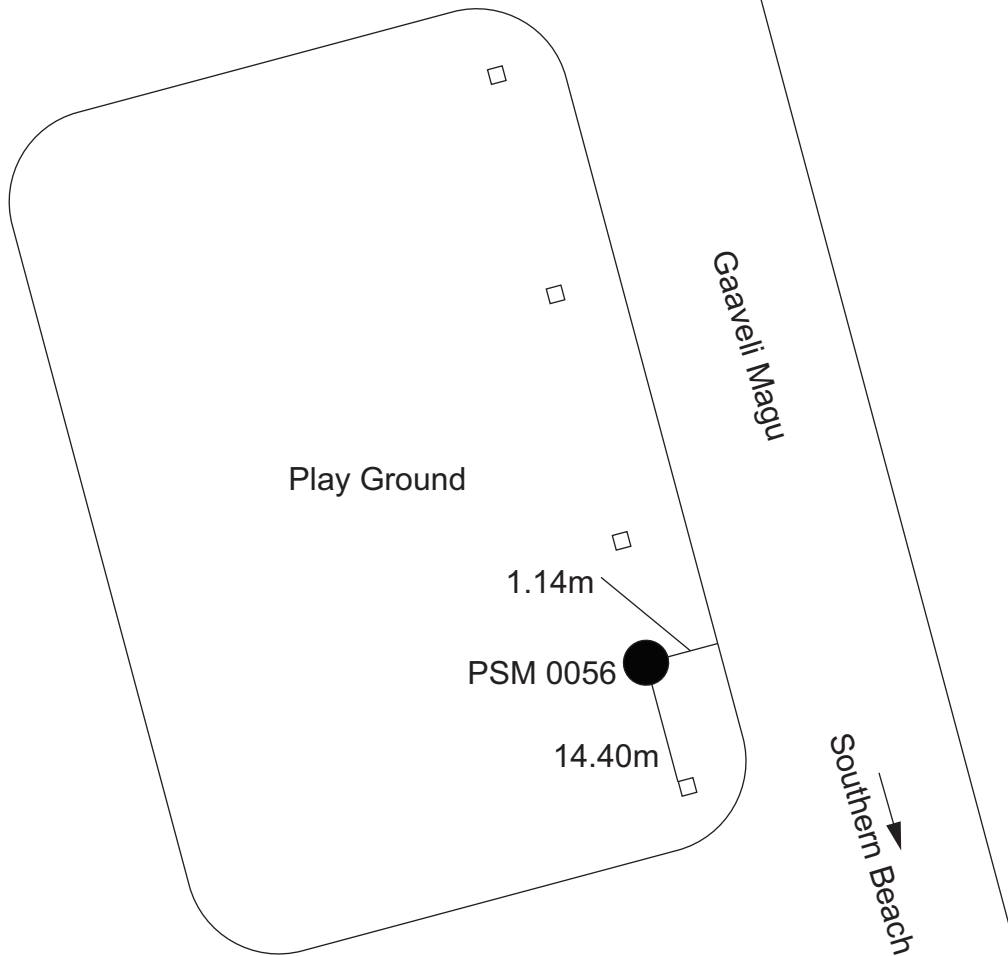
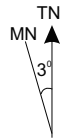


Locality



Height above Marker that horizon was mapped from 1.500 m

Magnetic Declination
Declination applied to this figure?
 Yes No



Sketched by: Neesham

Scale: Not to scale

Date: 05/May/2014